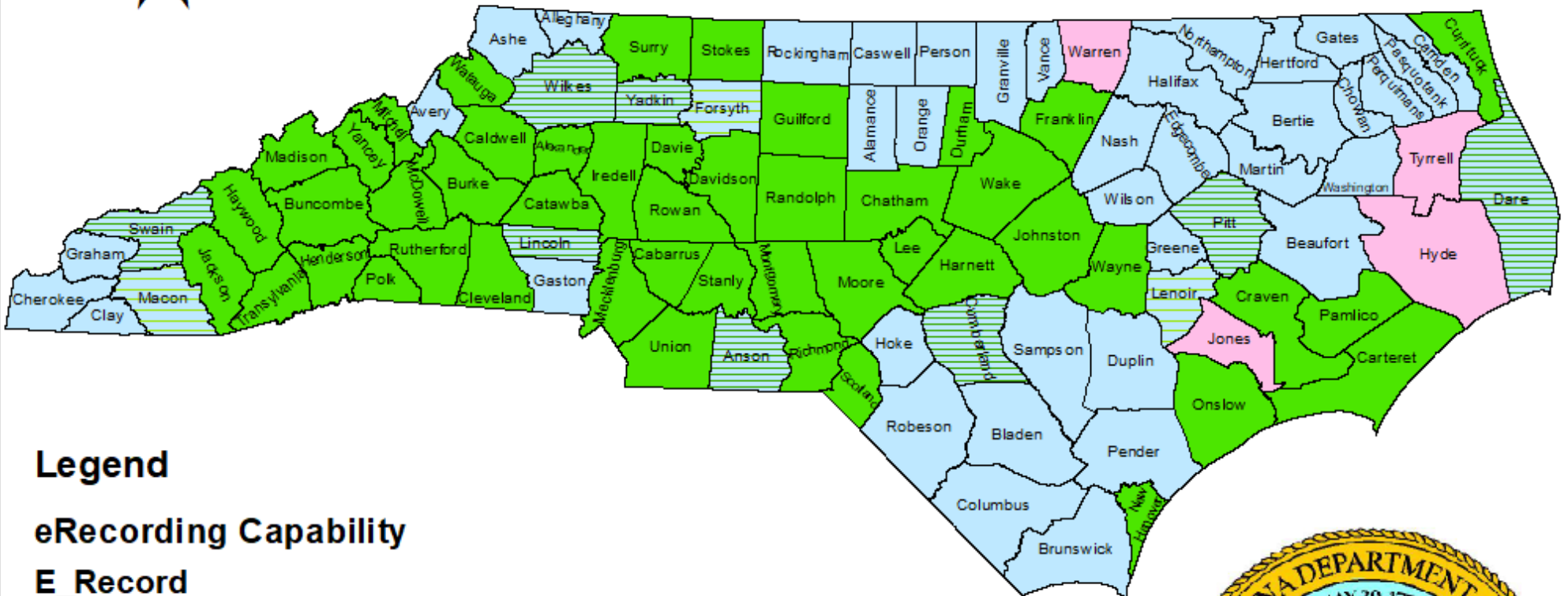




# North Carolina E-Recording Counties


July 1, 2024




## Legend


### eRecording Capability


### E\_Record


 Yes (96)

 Not Yet (4)

### Yes AND eRecording Maps

 Yes (47)

 Ready (8)

 Planned (3)

Map prepared by:  
Richard Elkins, GISP  
Land Records Manager  
NC Secretary of State  
Land Records Management Program

